











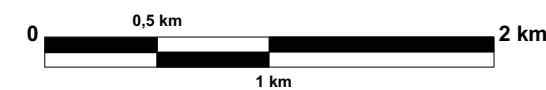
URBAN PLAN

**The Territory of the
Town of Barkmere
Map 2**

-  Functioning Vehicular Access
-  Forest Road
-  Intermittent Stream
-  Permanent Stream
-  Lake
-  Municipal Limits
-  Lot Limit
-  Humid Area
-  Public Road
-  Public Land

Sources : Environmental Management Plan, 2007, Biolifila
MRC Les Laurentides

The streams, humid areas and the slopes which show on this map are only shown as indicators.
When a request for a permit or a certificate is presented, the presence as well as the limits of
streams, humid areas and slopes must be materially established and considered as part of the permit.



Date : 13 June 2009

Scale: 1 : 2 500

Projection : Quebec MTM, zone 8 (NAD 83)