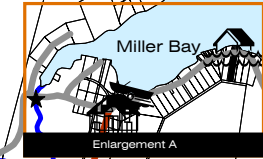
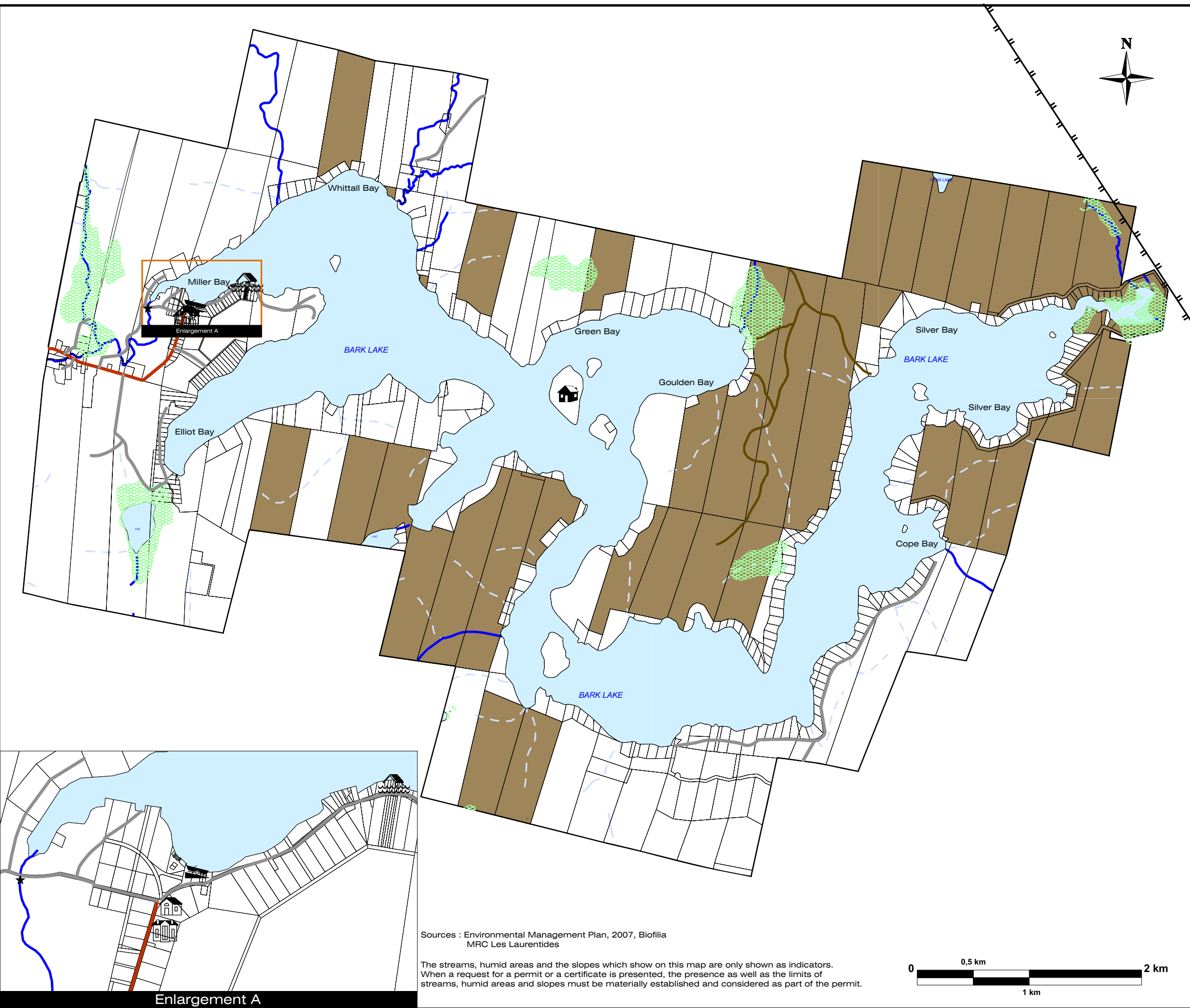


**URBAN PLAN**

**Infrastructure and Equipments  
destined for  
Community life**

Map 3



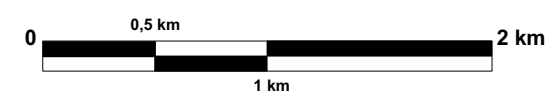
**Enlargement A**

- Functioning Vehicular Access
- Forest Road
- Intermittent Stream
- Permanent Stream
- Lake
- Municipal Limits
- Lot Limit
- Humid Area
- Public Road
- Public Land

- Infrastructures and Equipments**
- Dam
  - Community Center
  - Landing
  - Town Hall
  - Electrical Line (735 kv)
  - Community Shelter
  - Public Swimming Access

Sources : Environmental Management Plan, 2007, Biofilia  
MRC Les Laurentides

The streams, humid areas and the slopes which show on this map are only shown as indicators.  
When a request for a permit or a certificate is presented, the presence as well as the limits of  
streams, humid areas and slopes must be materially established and considered as part of the permit.



Date : 13 June 2009

Scale: 1 : 2 500

Projection : Quebec MTM, zone 8 (NAD 83)