



VILLE DE / TOWN OF
BARKMERE

ZONING BYLAW Appendix 1

Zoning plan

(This plan forms an integral part of the zoning bylaw of the Town of Barkmere)

Zone limit

- P = Public
- Va = Seasonal Residential
- Ru = Rural
- Nv = Village
- Cons = Conservation

Functioning vehicular access

Forest road

Intermittent stream

Permanent stream

Lake

Municipal limits

Lot limit

Public road

Public land

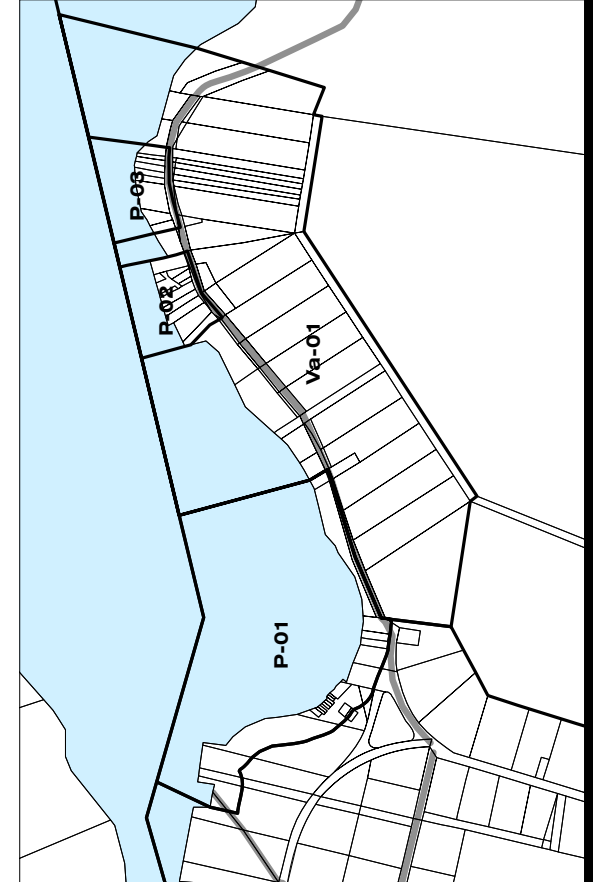
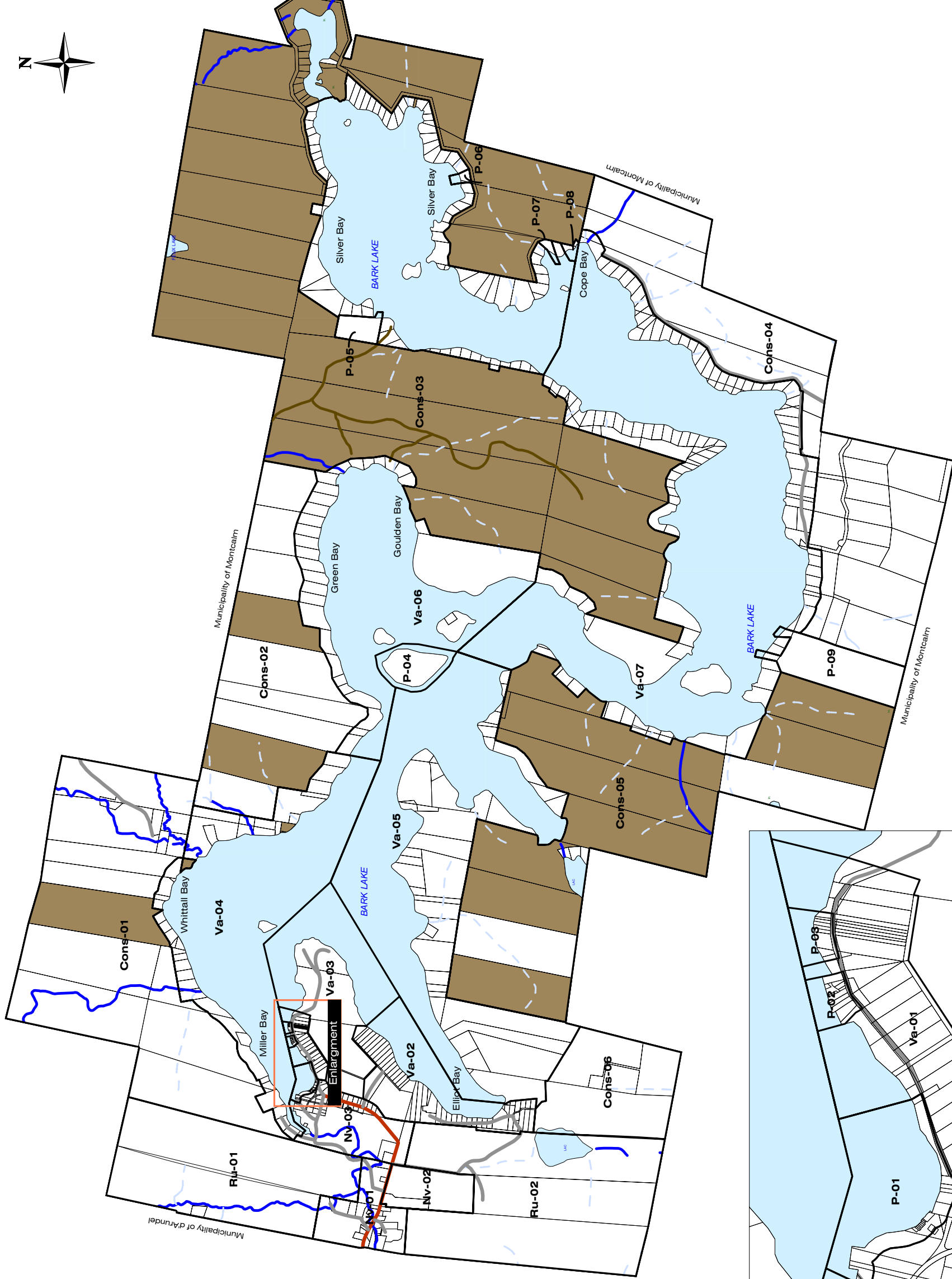
MODIFICATIONS TO THE ZONING PLAN

Bylaw No.

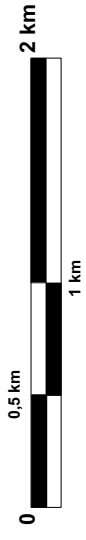
Entry into force

Date : June 13th 2009

Scale: 1 : 2 500



The streams, humid areas and the slopes which show on this map are only shown as indicators. When a request for a permit or a certificate is presented, the presence as well as the limits of streams, humid areas and slopes must be materially established and considered as part of the permit.



ENLARGEMENT